





Existing and Planned Bikeways





Twin Cities Metro Area

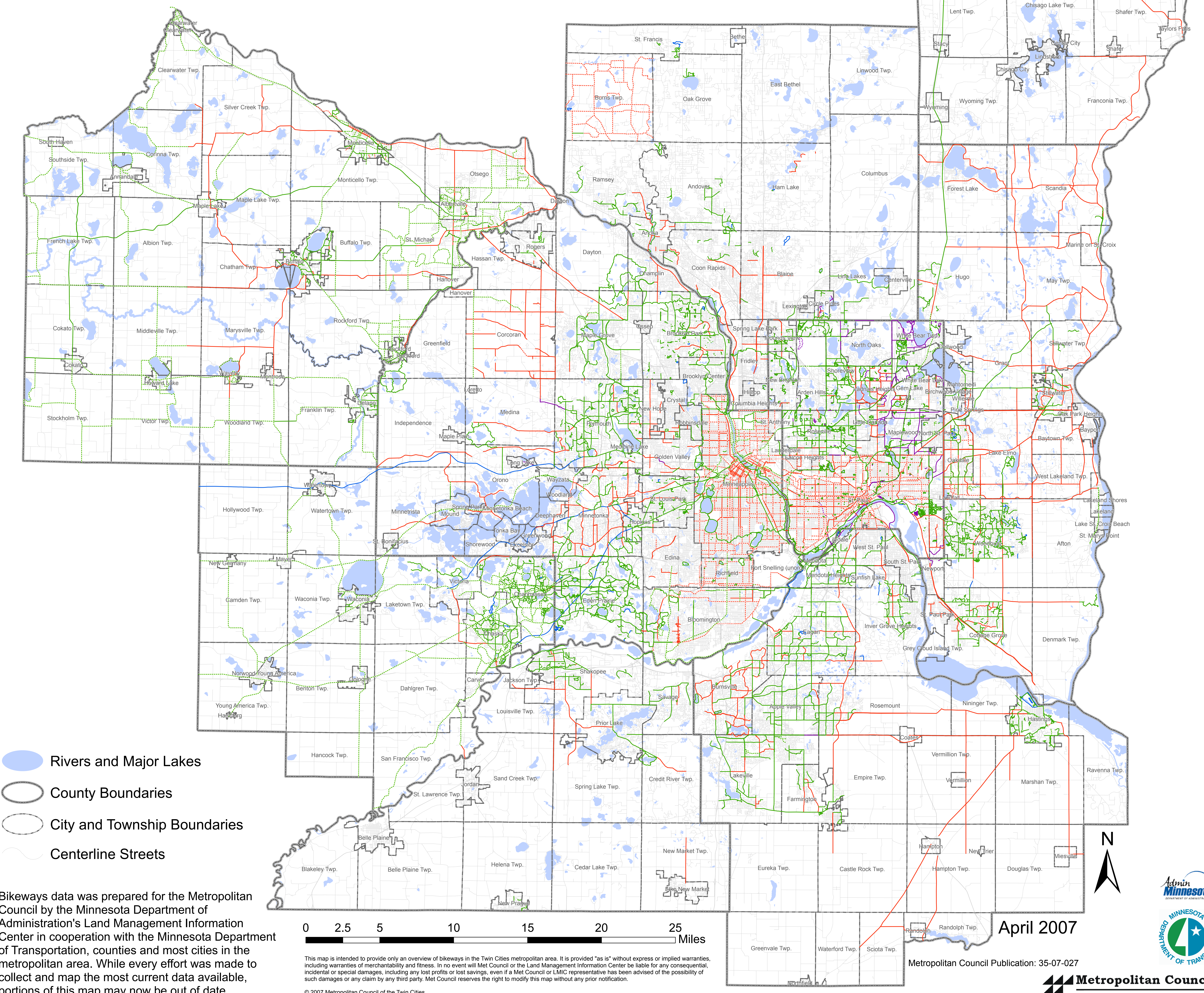
April 2007

Existing Bikeways

-  Bike Lane or Shoulder 5 feet or wider
-  Paved Trail
-  Non-paved Trail
-  Other / Unclassified Bikeways

Planned Bikeways

-  Bike Lane or Shoulder 5 feet or wider
-  Paved Trail
-  Non-paved Trail
-  Other / Unclassified Bikeways



Bikeways data was prepared for the Metropolitan Council by the Minnesota Department of Administration's Land Management Information Center in cooperation with the Minnesota Department of Transportation, counties and most cities in the metropolitan area. While every effort was made to collect and map the most current data available, portions of this map may now be out of date.

This map is intended to provide only an overview of bikeways in the Twin Cities metropolitan area. It is provided "as is" without express or implied warranties, including warranties of merchantability and fitness. In no event will Met Council or the Land Management Information Center be liable for any consequential, incidental or special damages, including any lost profits or lost savings, even if a Met Council or LMIC representative has been advised of the possibility of such damages or any claim by any third party. Met Council reserves the right to modify this map without any prior notification.

© 2007 Metropolitan Council of the Twin Cities