




# Central Corridor Mode Alignments

Capitol Area and St Paul



### Legend

-  Central Corridor Station
- Transit Modes**
-  LRT
-  Downtown Loop Alternative



December 12, 2006

Prepared By: Ramsey County GIS

Data Sources: Ramsey County, Metropolitan Council, and The Lawrence Group

The information on this map is a compilation of Ramsey County Records. THE COUNTY DOES NOT WARRANT OR GUARANTEE THE ACCURACY OF THIS DATA. THE COUNTY ASSUMES NO LIABILITY FOR ANY ERRORS, OMISSIONS, OR EXPENSES YOU MAY SUFFER IF YOU Rely IN ANY MANNER ON THE ACCURACY OF THIS DATA.